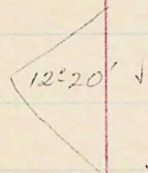


Angle Right.



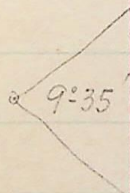
408.5
+50
22
① +79.9
+75
+50

N72°32' W
N40°34' W

N 310.5 W 265.7

= Cor. No 9

Angle Right.



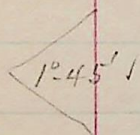
172.7
+50
+25
① +07.2
20

N79°52' W
N52°34' W

N 104.7 W 137.7

= Cor. No 8

Angle Right



604.6
+50
18
① +02.6
17

N28°27' W
N62°29' W


N 140.7 W 270.1

= Cor. No 7.

2407.6
+50
15

N31°12' W
N64°14' W

(3)




+50
22
19.9
+75
+50
+25
21

= Cor. No 9 on ground
Sloping W. ←

to Flag 7.7 FT W. and 13.15 FT
N. of 1/4 Sec. corner
Sec. 16 & 17 T. 6 S. R. 34 E
Dense woods.

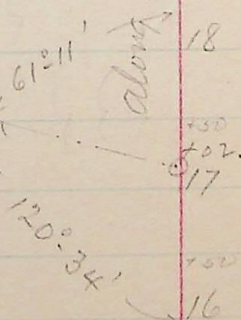
② to Flag on
opposite.



+50
+25
20
+50
19

= Cor. No 8 on ground
Sloping W. & S.

② to Flag on opp
side



+50
+25
17
+50
16
+50
15

= Cor. No 7 - on ground
Sloping N. & S.